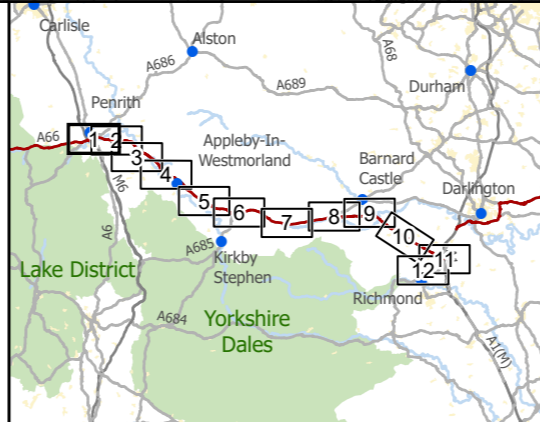


— Route Alignment
 [Red Outline] Order Limits
 [Dashed Line] Operational Noise Study Area
 ● Ecology Receptor



national highways
 3 Piccadilly Place
 Manchester
 M1 3BN

P02	First Issue	JBAR	LHAN	MBUT	AMIT	KWHA
	Created	16/03/22	18/03/22	18/03/22	20/04/22	20/04/22
Revision	Checked	Reviewed	Approved	Authorised		

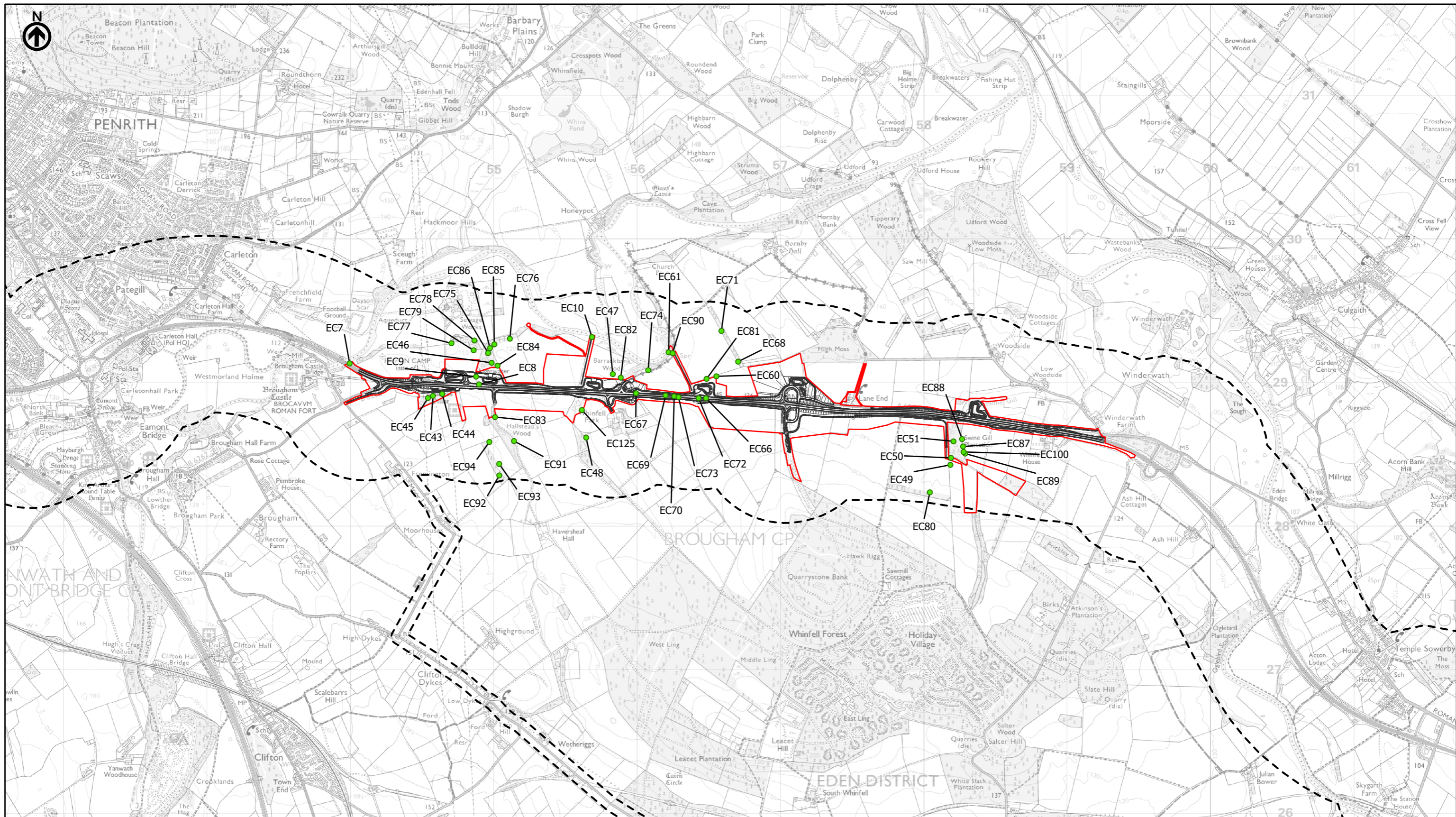
Scale @ A3: 1:25,000 | Project Ref No HE565627 | Stage: Stage 3
 © Crown copyright and database rights (2022). All rights reserved. OS 100030649.
 Contains public sector information licensed under the Open Government Licence v3.0.

Project Name
A66 Northern Trans-Pennine Project

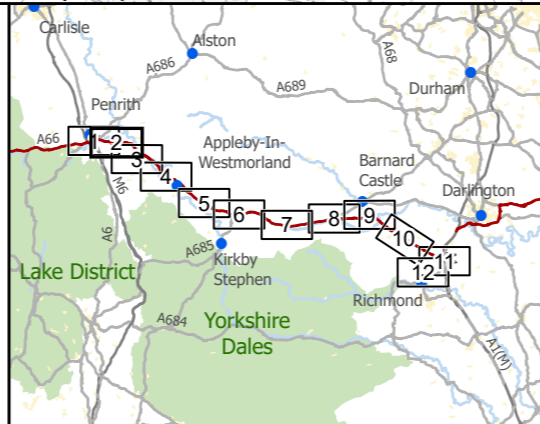
Map Title
Figure 12.8 Ecology Receptor Locations

Scheme: 0102, M6 Junction 40 to Kemplay Bank
 Sheet 1 of 12

Map Number	Project	Originator	Volume
HE565627	-	AMY	- ENV
S00	-	MP - LN	- 008136
Location		Type	Role
Suitability	S4	Location Description	Revision
		FIT FOR STAGE APPROVAL	P02



- Route Alignment
- ▭ Order Limits
- - - Operational Noise Study Area
- Ecology Receptor



national highways
 3 Piccadilly Place
 Manchester
 M1 3BN

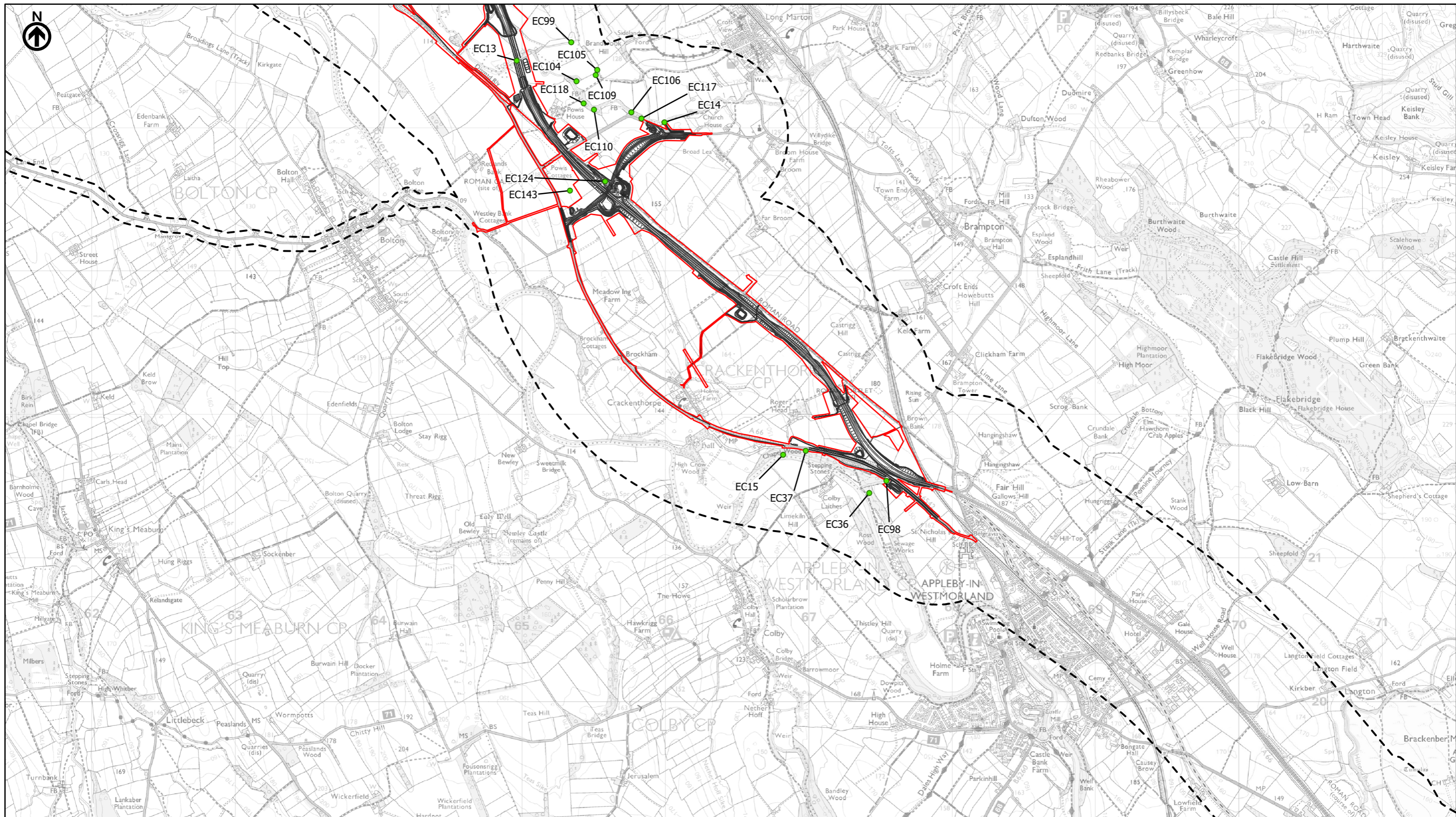
Revision	Created	Checked	Reviewed	Approved	Authorised
P02	16/03/22	18/03/22	18/03/22	20/04/22	20/04/22
	JBAR	LHAN	MBUT	AMIT	KWHA

Scale @ A3: 1:25,000 | Project Ref No HE565627 | Stage: Stage 3
 © Crown copyright and database rights (2022). All rights reserved. OS 100030649.
 Contains public sector information licensed under the Open Government Licence v3.0.

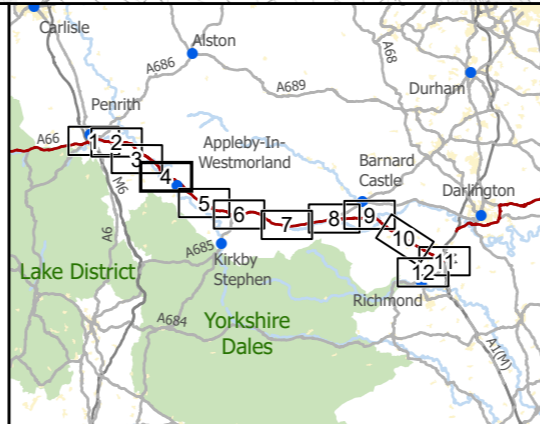
Project Name
A66 Northern Trans-Pennine Project

Map Title
Figure 12.8
Ecology Receptor Locations
 Scheme: 03, Penrith to Temple Sowerby
 Sheet 2 of 12

Map Number	Project	Originator	Volume
HE565627	-	AMY	ENV
S00	-	MP	LN
Location	-	Type	Role
Suitability	Suitability Description		Revision
S4	FIT FOR STAGE APPROVAL		P02



- Route Alignment
- ▭ Order Limits
- - - Operational Noise Study Area
- Ecology Receptor



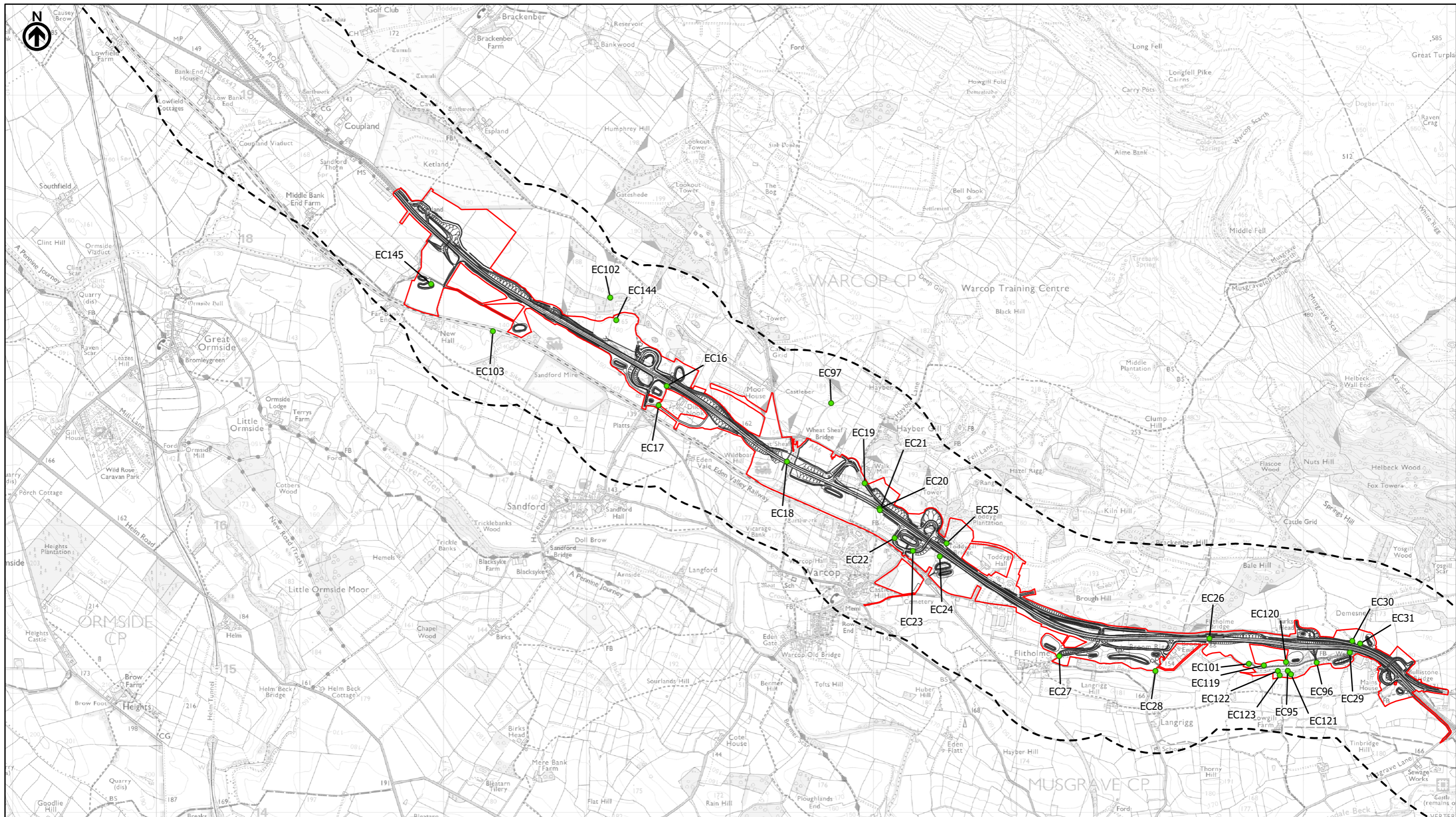
national highways
 3 Piccadilly Place
 Manchester
 M1 3BN

P02	First Issue	JBAR	LHAN	MBUT	AMIT	KWHA
	Created	16/03/22	18/03/22	18/03/22	20/04/22	20/04/22
Revision	Checked	Reviewed	Approved	Authorised		

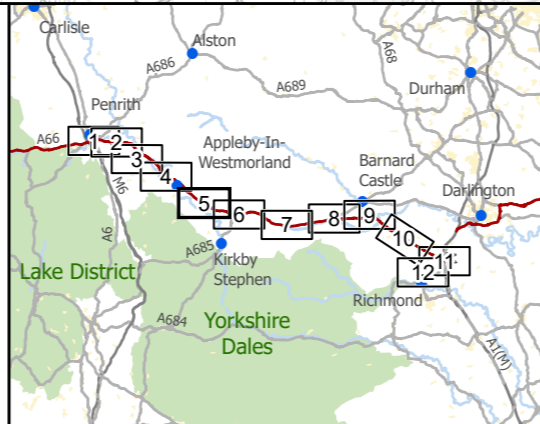
Kilometres
 0 1 2

Scale @ A3: 1:25,000 | Project Ref No HE565627 | Stage: Stage 3
 © Crown copyright and database rights (2022). All rights reserved. OS 100030649.
 Contains public sector information licensed under the Open Government Licence v3.0.

Project Name A66 Northern Trans-Pennine Project			
Map Title Figure 12.8 Ecology Receptor Locations			
Scheme: 0405, Temple Sowerby to Appleby			
Sheet 4 of 12			
Map Number Project	Originator	Volume	
HE565627	AMY	ENV	
S00	MP	LN	008139
Location	Type	Role	Number
Suitability S4	Suitability Description FIT FOR STAGE APPROVAL		Revision P02

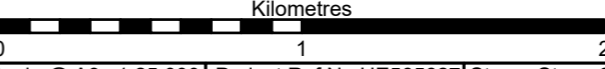


- Route Alignment
- ▭ Order Limits
- - - Operational Noise Study Area
- Ecology Receptor



3 Piccadilly Place
Manchester
M1 3BN

P02	First Issue	JBAR	LHAN	MBUT	AMIT	KWHA
	Created	16/03/22	18/03/22	18/03/22	20/04/22	20/04/22
Revision	Created	Checked	Reviewed	Approved	Authorised	



Scale @ A3: 1:25,000 | Project Ref No HE565627 | Stage: Stage 3
© Crown copyright and database rights (2022). All rights reserved. OS 100030649.
Contains public sector information licensed under the Open Government Licence v3.0.

Project Name
A66 Northern Trans-Pennine Project

Map Title
Figure 12.8

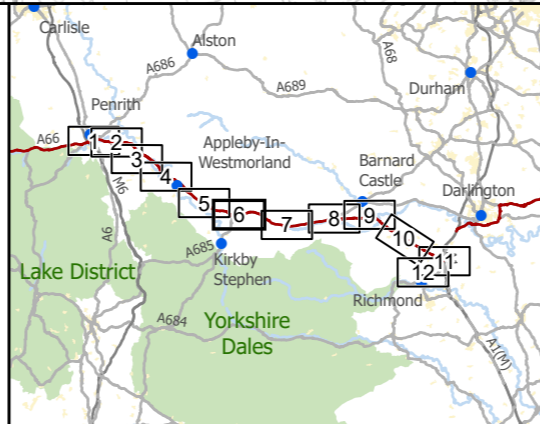

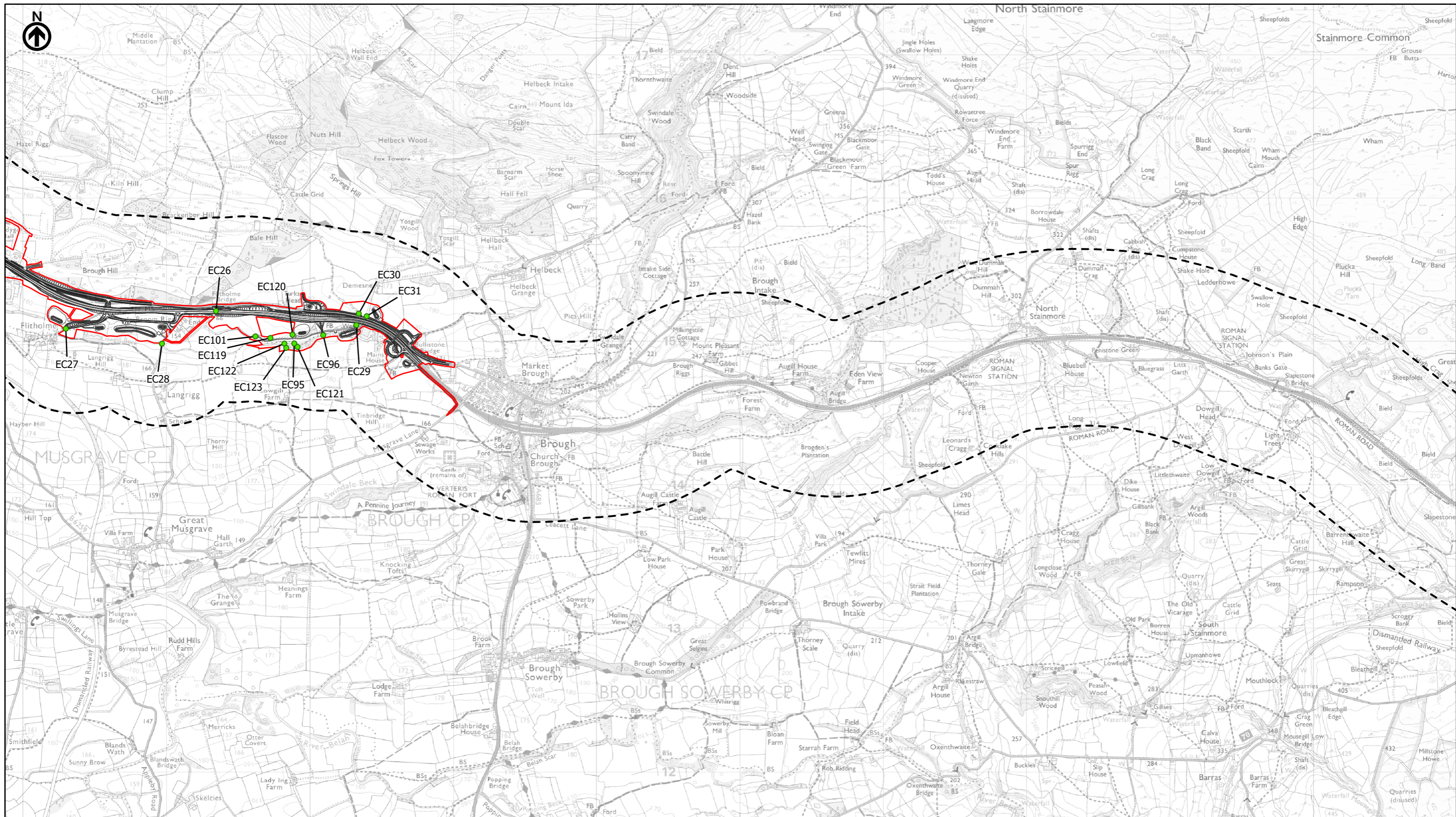
Ecology Receptor Locations

Scheme: 06, Appleby to Brough

Sheet 5 of 12

Map Number	Project	Originator	Volume
HE565627	-	AMY	- ENV
S00	-	MP - LN	- 008140
Location		Type	Role

Suitability	Suitability Description	Revision
S4	FIT FOR STAGE APPROVAL	P02



national highways

3 Piccadilly Place
Manchester
M1 3BN

P02	First Issue	JBAR	LHAN	MBUT	AMIT	KWHA
		16/03/22	18/03/22	18/03/22	20/04/22	20/04/22
Revision	Created	Checked	Reviewed	Approved	Authorised	

Kilometres

0 1 2

Scale @ A3: 1:25,000 | Project Ref No HE565627 | Stage: Stage 3
© Crown copyright and database rights (2022). All rights reserved. OS 100030649.
Contains public sector information licensed under the Open Government Licence v3.0.

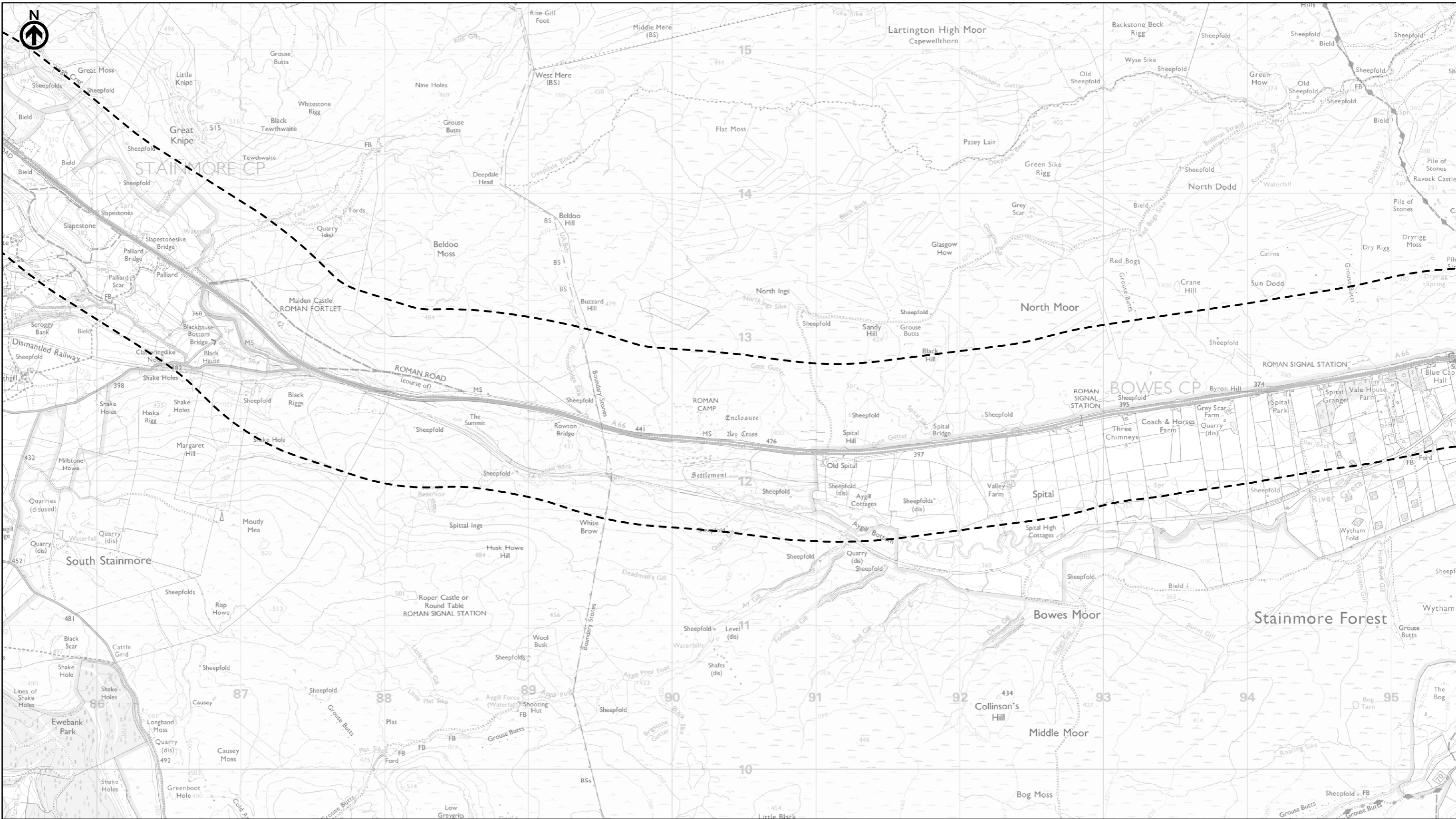
Project Name
A66 Northern Trans-Pennine Project

Map Title
Figure 12.8

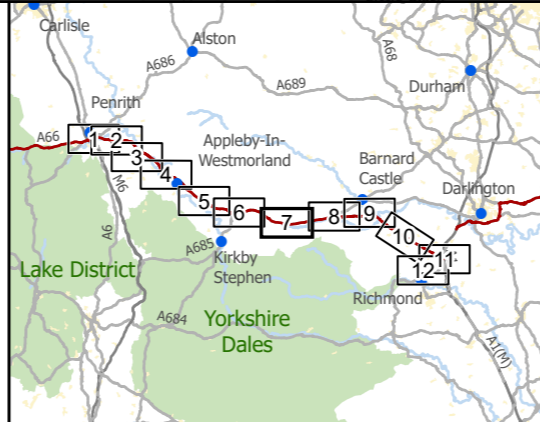
Ecology Receptor Locations
Scheme: 06, Appley to Brough
Sheet 6 of 12

Map Number	Project	Originator	Volume
HE565627	-	AMY	- ENV
S00	-	MP	- LN - 008141
Location		Type	Role
S4	FIT FOR STAGE APPROVAL		Number
			P02

Suitability S4 | Description FIT FOR STAGE APPROVAL | Revision P02

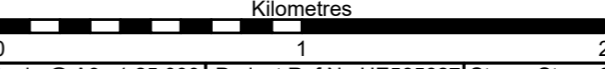


— Route Alignment
 [Red Box] Order Limits
 [Dashed Box] Operational Noise Study Area




 3 Piccadilly Place
 Manchester
 M1 3BN

P02	First Issue				
	JBAR	LHAN	MBUT	AMIT	KWHA
Revision	Created	Checked	Reviewed	Approved	Authorised
	16/03/22	18/03/22	18/03/22	20/04/22	20/04/22



Scale @ A3: 1:25,000 | Project Ref No HE565627 | Stage: Stage 3
 © Crown copyright and database rights (2022). All rights reserved. OS 100030649.
 Contains public sector information licensed under the Open Government Licence v3.0.

Project Name
A66 Northern Trans-Pennine Project

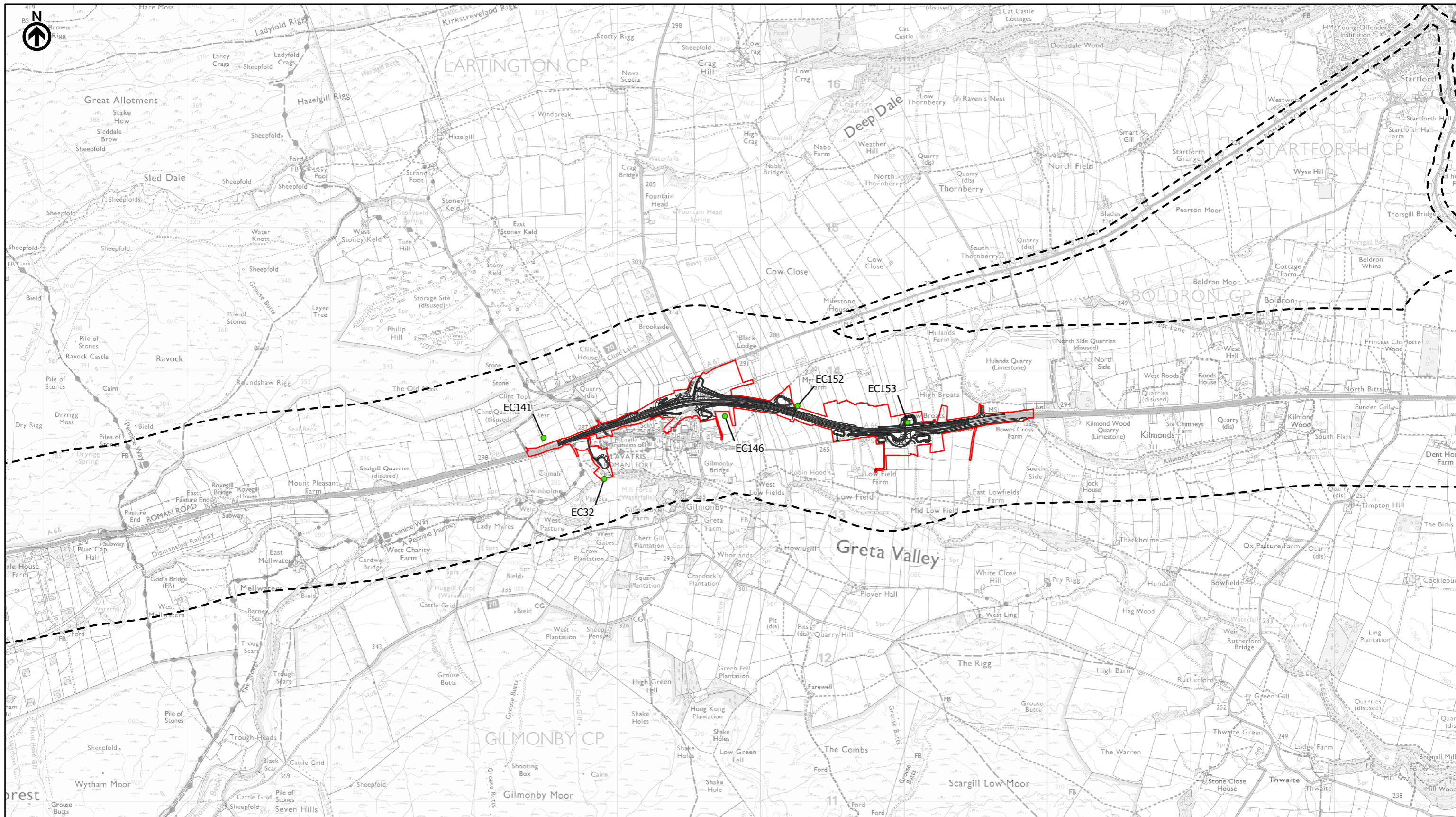
Map Title
Figure 12.8

Ecology Receptor Locations
 Scheme: N/A, Operational Noise Study Area

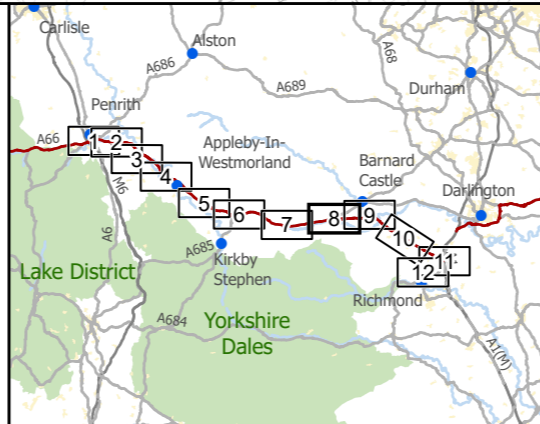
Sheet 7 of 12

Map Number	Project	Originator	Volume
HE565627	-	AMY	- ENV
S00	-	MP	- LN - 008142
Location		Type	Role

Suitability	Suitability Description	Revision
S4	FIT FOR STAGE APPROVAL	P02



- Route Alignment
- ▭ Order Limits
- - - Operational Noise Study Area
- Ecology Receptor



national highways
 3 Piccadilly Place
 Manchester
 M1 3BN

P02	First Issue				
	JBAR	LHAN	MBUT	AMIT	KWHA
	16/03/22	18/03/22	18/03/22	20/04/22	20/04/22
Revision	Created	Checked	Reviewed	Approved	Authorised

Kilometres

0 1 2

Scale @ A3: 1:25,000 | Project Ref No HE565627 | Stage: Stage 3
 © Crown copyright and database rights (2022). All rights reserved. OS 100030649.
 Contains public sector information licensed under the Open Government Licence v3.0.

Project Name
A66 Northern Trans-Pennine Project

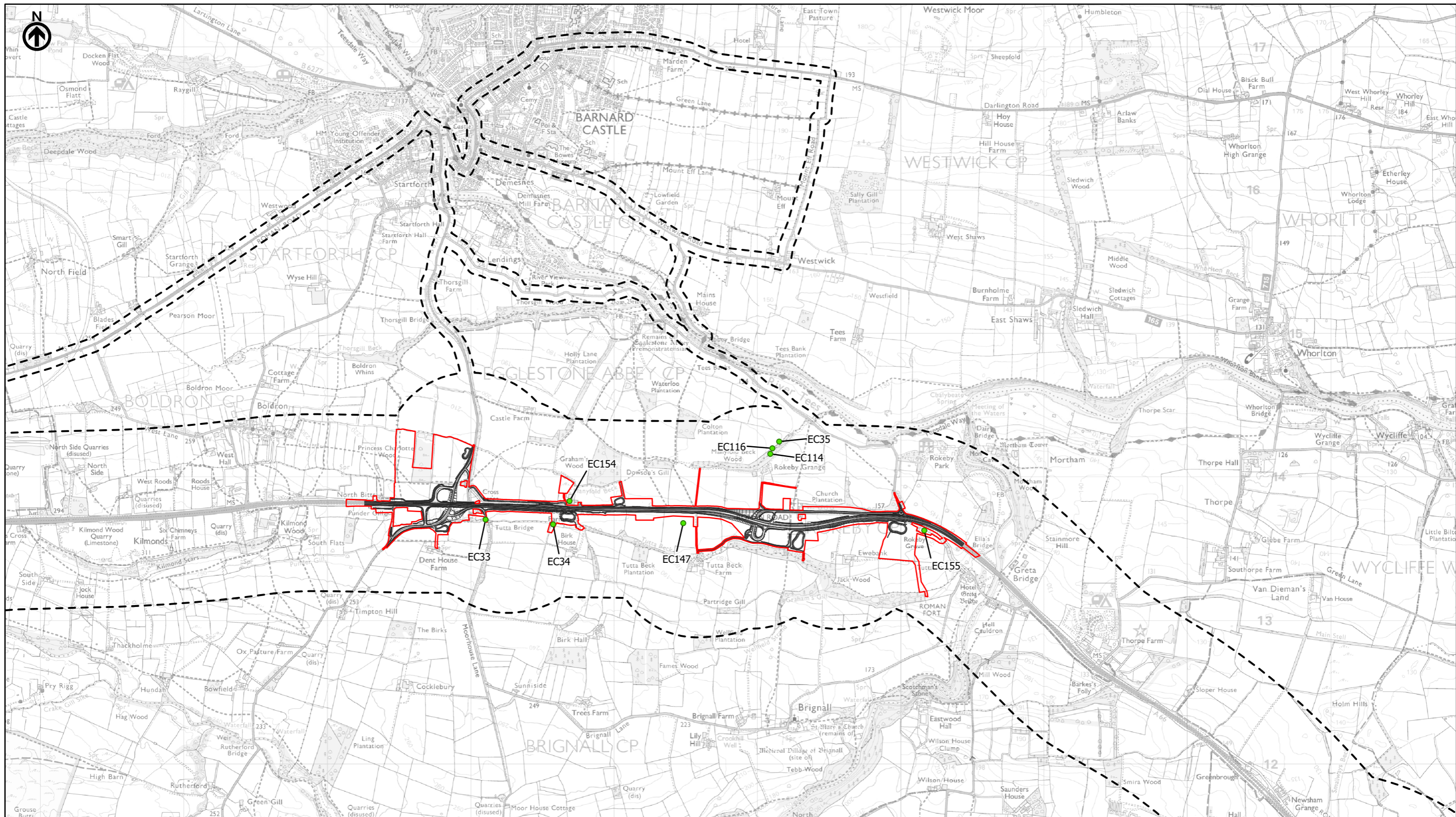
Map Title
Figure 12.8

Ecology Receptor Locations
Scheme: 07, Bowes Bypass

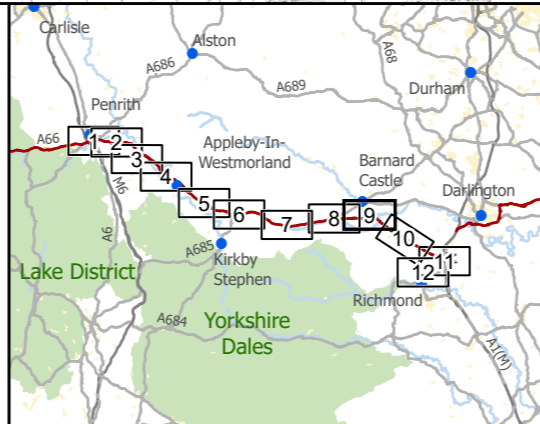
Sheet 8 of 12

Map Number	Project	Originator	Volume
HE565627	-	AMY	-
S00	-	MP	-
Location		Type	Role
S4			

Suitability	Suitability Description	Revision
S4	FIT FOR STAGE APPROVAL	P02

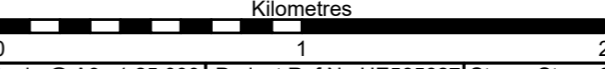


- Route Alignment
- ▭ Order Limits
- - - Operational Noise Study Area
- Ecology Receptor



national highways
 3 Piccadilly Place
 Manchester
 M1 3BN

P02	First Issue	JBAR	LHAN	MBUT	AMIT	KWHA
	Created	16/03/22	18/03/22	18/03/22	20/04/22	20/04/22
Revision	Created	Checked	Reviewed	Approved	Authorised	



Scale @ A3: 1:25,000 | Project Ref No HE565627 | Stage: Stage 3
 © Crown copyright and database rights (2022). All rights reserved. OS 100030649.
 Contains public sector information licensed under the Open Government Licence v3.0.

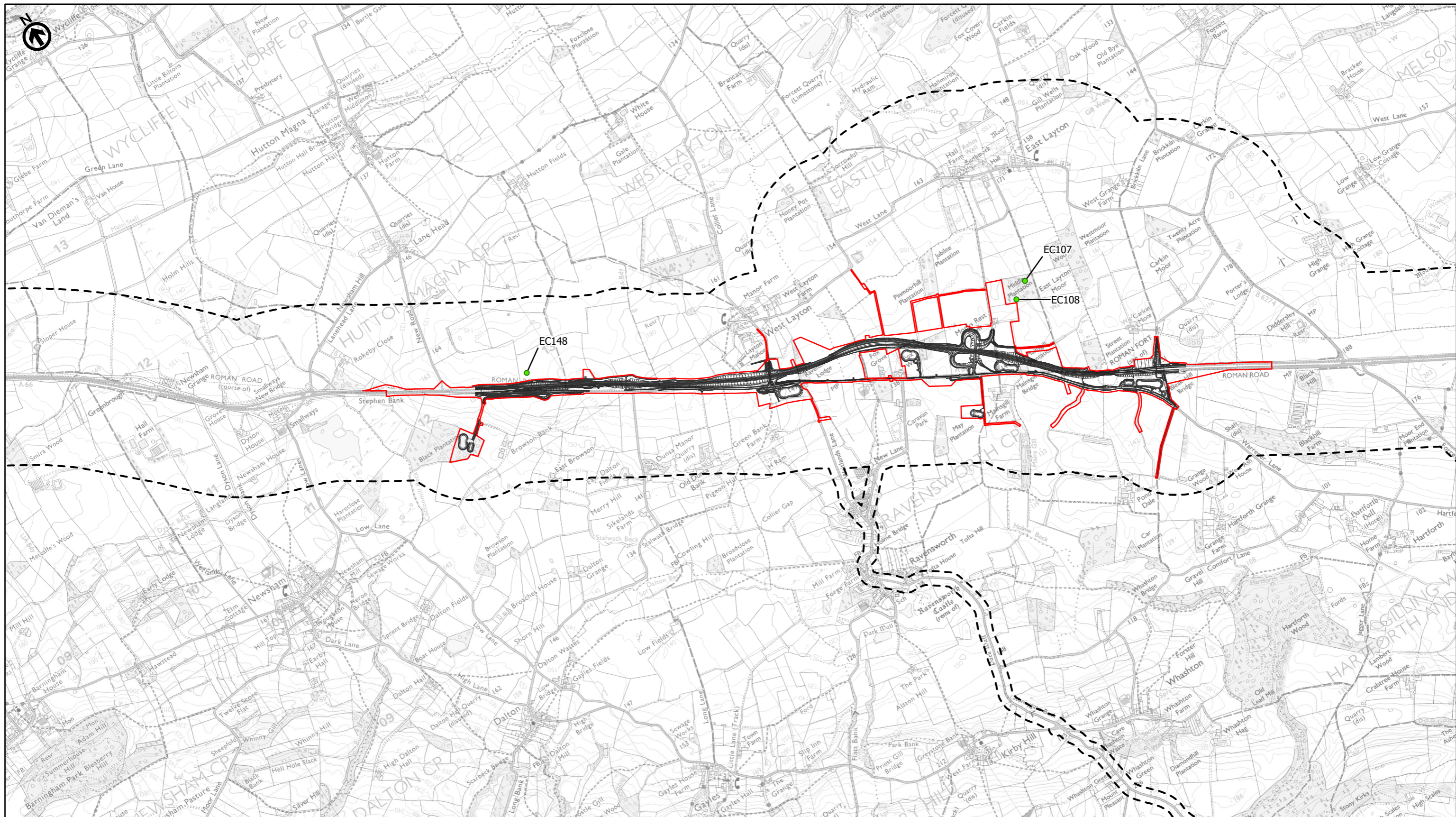
Project Name
A66 Northern Trans-Pennine Project

Map Title
Figure 12.8

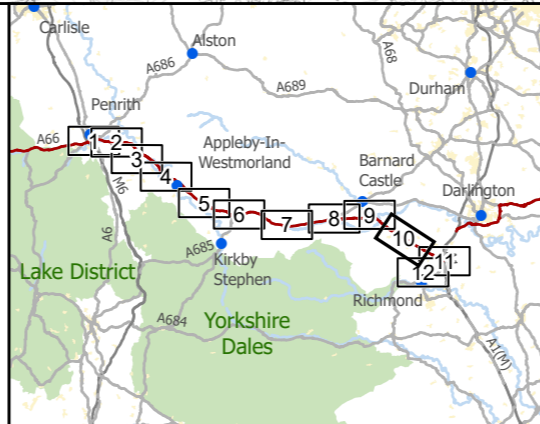
Ecology Receptor Locations
Scheme: 08, Cross Lanes to Rokeby
Sheet 9 of 12

Map Number	Project	Originator	Volume
HE565627	-	AMY	- ENV
S00	-	MP	- LN - 008144
Location		Type	Role

Suitability	Suitability Description	Revision
S4	FIT FOR STAGE APPROVAL	P02

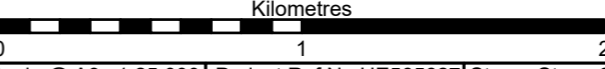


- Route Alignment
- ▭ Order Limits
- - - Operational Noise Study Area
- Ecology Receptor



3 Piccadilly Place
Manchester
M1 3BN

P02	First Issue	JBAR	LHAN	MBUT	AMIT	KWHA
	Created	16/03/22	18/03/22	18/03/22	20/04/22	20/04/22
Revision	Checked	Reviewed	Approved	Authorised		



Scale @ A3: 1:25,000 | Project Ref No HE565627 | Stage: Stage 3
© Crown copyright and database rights (2022). All rights reserved. OS 100030649.
Contains public sector information licensed under the Open Government Licence v3.0.

Project Name
A66 Northern Trans-Pennine Project

Map Title
Figure 12.8

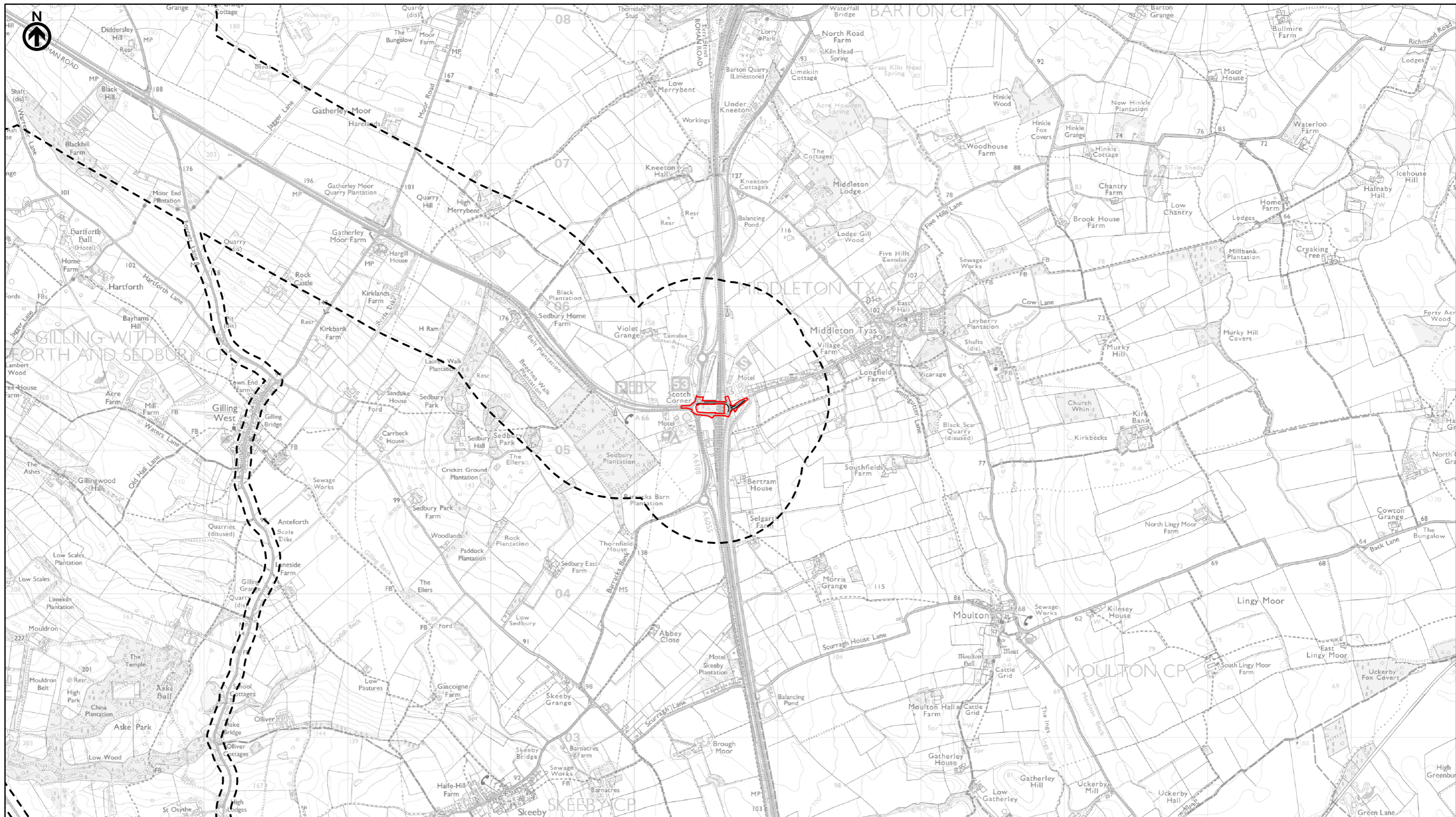
Ecology Receptor Locations

Scheme: 09, Stephen Bank to Carkin Moor

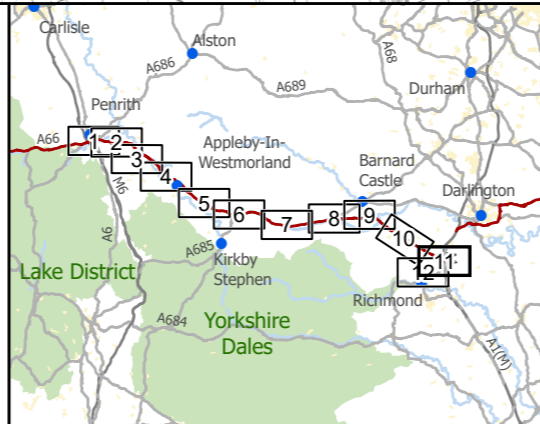
Sheet 10 of 12

Map Number	Project	Originator	Volume
HE565627	-	AMY	ENV
S00	-	MP	LN
Location	Type	Role	Number

Suitability	Suitability Description	Revision
S4	FIT FOR STAGE APPROVAL	P02

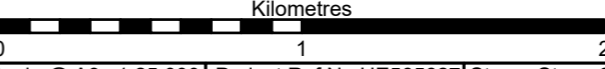


- Route Alignment
- ▭ Order Limits
- - - Operational Noise Study Area



3 Piccadilly Place
Manchester
M1 3BN

P02	First Issue	JBAR	LHAN	MBUT	AMIT	KWHA
	Created	16/03/22	18/03/22	18/03/22	20/04/22	20/04/22
Revision	Created	Checked	Reviewed	Approved	Authorised	



Scale @ A3: 1:25,000 | Project Ref No HE565627 | Stage: Stage 3
© Crown copyright and database rights (2022). All rights reserved. OS 100030649.
Contains public sector information licensed under the Open Government Licence v3.0.

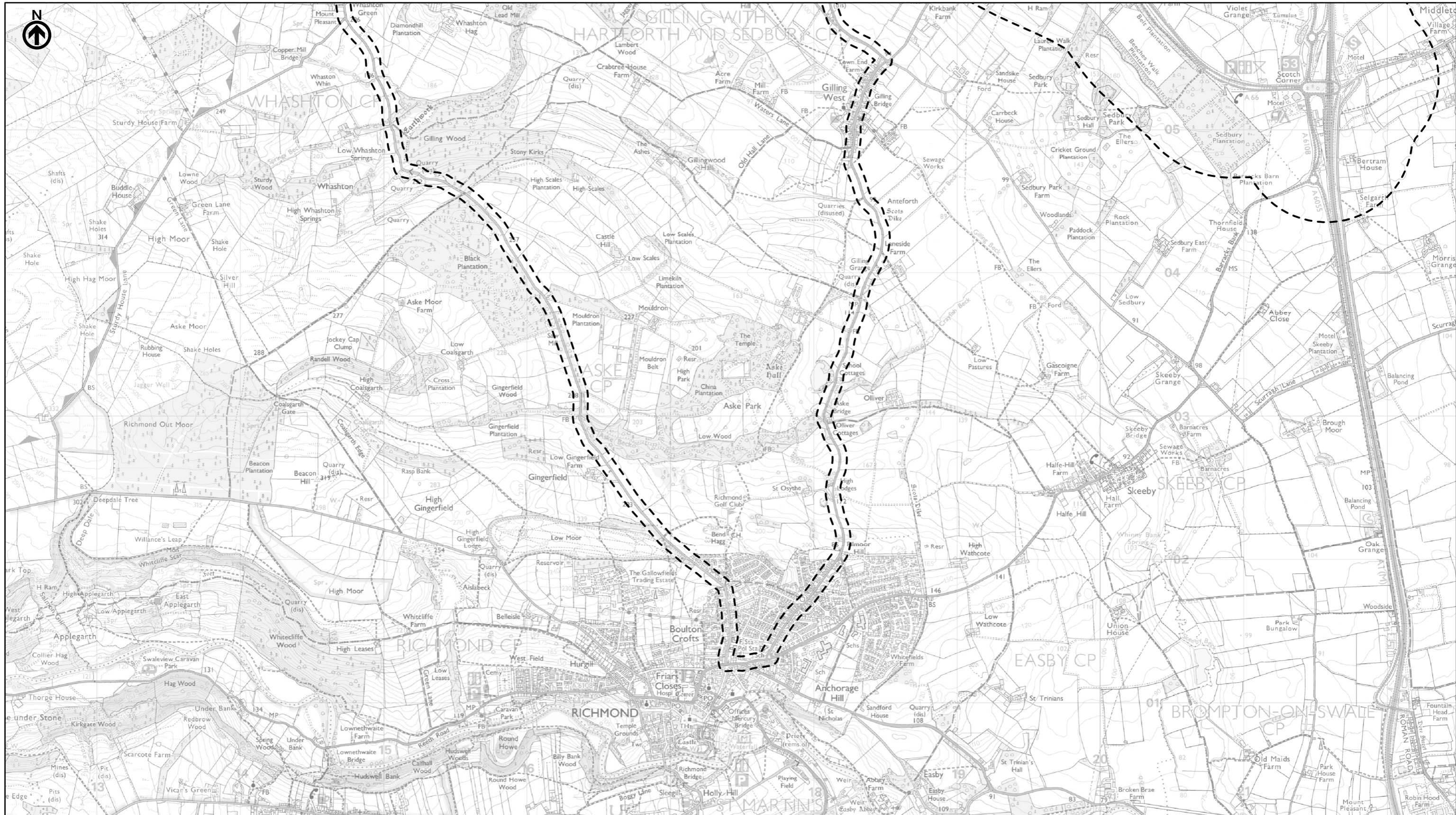
Project Name
A66 Northern Trans-Pennine Project

Map Title
Figure 12.8

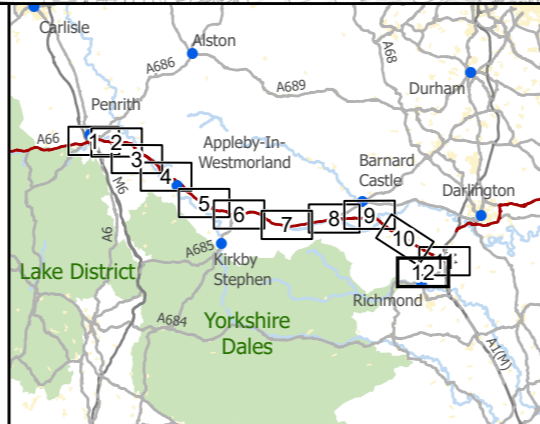
Ecology Receptor Locations
Scheme: 11, A1(M) Junction 53 Scotch Corner
Sheet 11 of 12

Map Number	Project	Originator	Volume
HE565627	-	AMY	- ENV
S00	-	MP	- LN - 008146
Location		Type	Role

Suitability	Suitability Description	Revision
S4	FIT FOR STAGE APPROVAL	P02



- Route Alignment
- Order Limits
- Operational Noise Study Area



national highways

3 Piccadilly Place
Manchester
M1 3BN

P02	First Issue	JBAR	LHAN	MBUT	AMIT	KWHA
		16/03/22	18/03/22	18/03/22	20/04/22	20/04/22
Revision	Created	Checked	Reviewed	Approved	Authorised	

Kilometres

Scale @ A3: 1:25,000 | Project Ref No HE565627 | Stage: Stage 3
© Crown copyright and database rights (2022). All rights reserved. OS 100030649.
Contains public sector information licensed under the Open Government Licence v3.0.

Project Name A66 Northern Trans-Pennine Project			
Map Title Figure 12.8			
Ecology Receptor Locations Scheme: N/A, Operational Noise Study Area			
Sheet 12 of 12			
Map Number Project	Originator	Volume	
HE565627	AMY	ENV	
S00 Location	MP	LN	008147
Suitability S4	Suitability Description FIT FOR STAGE APPROVAL		Revision P02